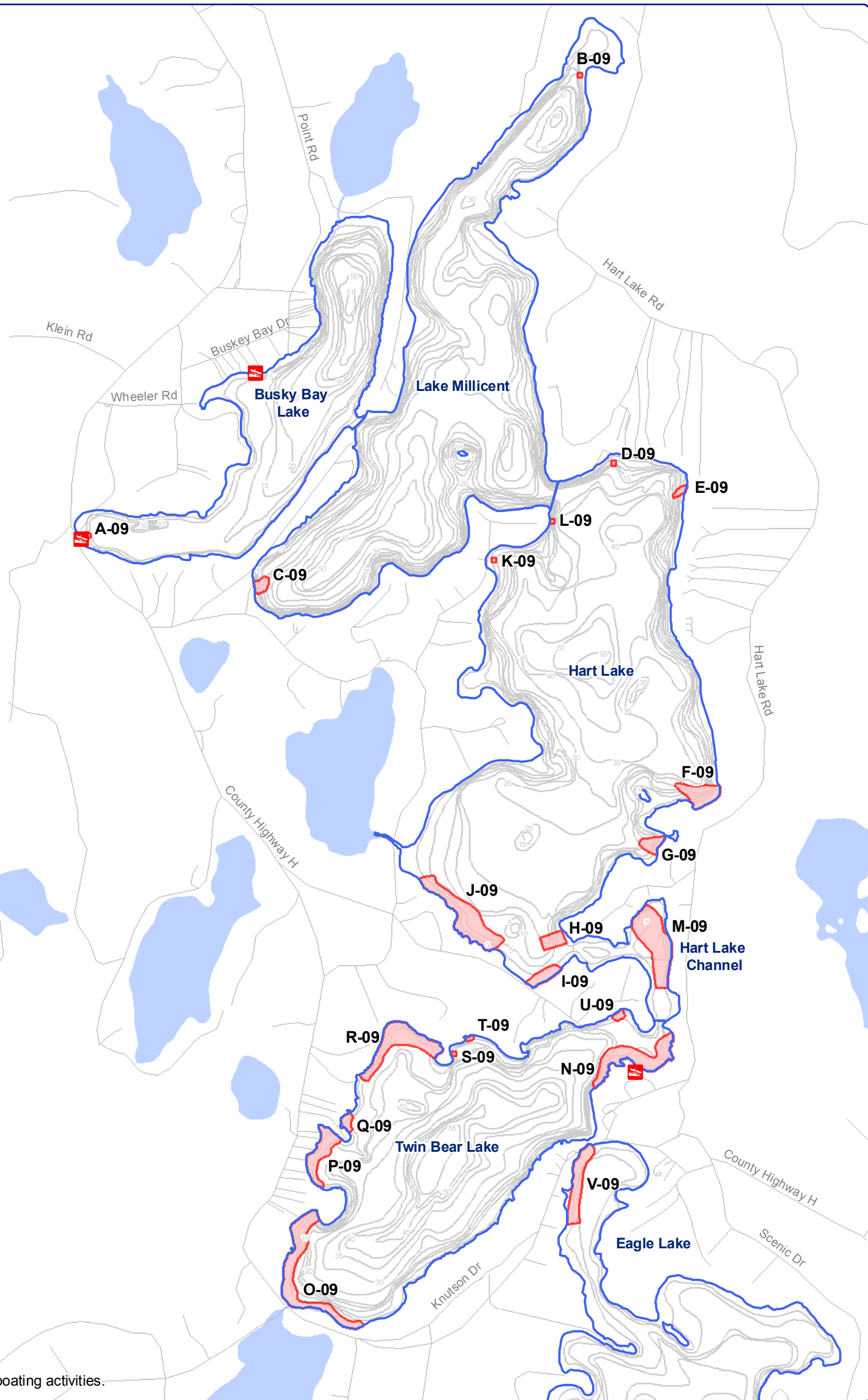
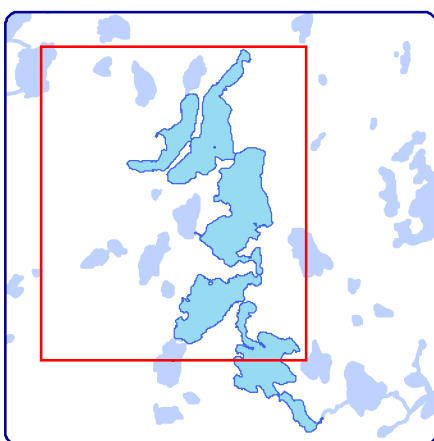


Treatment Areas		
Site	Lake	Acres
A-09	Busky Bay Lake	0.2
<b>Sub Total</b>		<b>0.2</b>
B-09	Millicent Lake	0.1
C-09	Millicent Lake	0.5
<b>Sub Total</b>		<b>0.6</b>
Site	Lake	Acres
D-09	Hart Lake	0.1
E-09	Hart Lake	0.3
F-09	Hart Lake	1.9
G-09	Hart Lake	0.8
H-09	Hart Lake	0.9
I-09	Hart Lake	1.0
J-09	Hart Lake	4.6
K-09	Hart Lake	0.1
L-09	Hart Lake	0.1
<b>Sub Total</b>		<b>9.5</b>
Site	Lake	Acres
M-09	Hart Lake Channel	4.8
<b>Sub Total</b>		<b>4.8</b>
Site	Lake	Acres
N-09	Twin Bear Lake	4.0
O-09	Twin Bear Lake	4.8
P-09	Twin Bear Lake	2.2
Q-09	Twin Bear Lake	0.4
R-09	Twin Bear Lake	3.8
S-09	Twin Bear Lake	0.1
T-09	Twin Bear Lake	0.1
U-09	Twin Bear Lake	0.2
<b>Sub Total</b>		<b>15.5</b>
Site	Lake	Acres
V-09	Eagle Lake	2.3
<b>Sub Total</b>		<b>2.3</b>
<b>Grand Total</b>		<b>32.9</b>





**Please Note:**  
 1. Entire area of lake used for fishing.  
 2. Proposed Treatment areas are used for all boating activities.



Extent of large map shown in red.

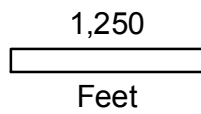
**Legend**

-  Boat Access
-  2009 Conditional Treatment Areas

**Map 8**  
**Pike Chain of Lakes**

Bayfield County, Wisconsin

**2009 Eurasian Water Milfoil  
 Conditional Treatment Areas**



Sources:  
 Roads and Hydro: WDNR  
 Treatment Survey: Onterra, LLC  
 Map Date: November 21, 2008



**Onterra, LLC** 135 South Broadway Suite C  
 Lake Management Planning De Pere, WI 54115  
 920.338.8860  
 www.onterra-eco.com